

M/V DAMON CHOUEST

240' ANCHOR HANDLING TUG SUPPLY VESSEL

EDISON CHOUEST OFFSHORE

16201 East Main Street, Cut Off, LA 70345 | 985-601-4444 | www.chouest.com

REGISTRATION

Hull	132
Vessel Type	Anchor Handling Tug Supply Vessel
Year Built	1986
Year Converted/Modified	2002
Shipyard	North American Shipbuilding

DIMENSIONS

Dimensions	240 ft. X 52 ft. X 18 ft. 5 in. (73.15 m X 15.85 m X 5.64 m)
Design Draft	15 ft. (4.57 m)
Draft (Maximum Operations)	15 ft. 8 in. (4.78 m)
Loadline Displacement	3,770.18 LT (3,830.68 MT)
Clear Deck	135 ft. x 44 ft. (41.15 m x 13.41 m)
Cargo Deck Area	5,940 sq. ft. (551.82 sq. m)
Deck Cargo Capacity	830 LT (843.32 MT)
Deadweight Tonnage	1,527 LT (1,551.50 MT)

CAPACITIES

Fuel Oil	178,576 gals. (675.98 cu. m)
Ballast	325,615 gals. (1,232.59 cu. m)
Fresh Water	23,068 gals. (87.32 cu. m)
Dry Bulk	5,120 cu. ft. @ 45 psi (144.98 cu. m @ 3.1 bars)
Liquid Mud	2,200 barrels (349.77 cu. m)

MACHINERY

Main Engines	Three (3) EMD 20-645 E7, 10,800 BHP
Propulsion	Three (3) CPP
Total Propulsion HP	13,200 HP
Bow Thrusters	Two (2) 150TV-D Tunnel
Stern Thrusters	One (1) 1,200 HP NASB/Ulstein 360° Jet Azimuthing
Ship's Service Generators	Two (2) x 500 kW
Shaft Generators	Three (3) x 2,400 HP/1,800 kW

TOWING AND ANCHOR HANDLING (DECK EQUIPMENT)

Winches	Brattvaag BSL 350 W Double Drum with chain mouse
Line Pull	350 MT or 926,100 lb line pull or 926 KIPS line pull per drum
Chain Lockers	Two (2) x 6,000 ft. (1,828.8 m) of 3.5 in. (8.89 cm) chain each
Storage Reels	Two (2) x 11,480 ft. (3,499.10 m) of 3 in. (7.62 cm) wire
Wire Capacity	Two (2) x 9,800 ft. (2,987.04 m) of 3 in. (7.62 cm) wire per drum @ 350 MT

SPECIAL FEATURES

Shark Jaws	One (1) x 350 MT
Tow Pins	One (1) x 350 MT
Tuggers	One (1) x 12-Ton Forward
Tuggers	Two (2) x 10-Ton Aft
Positioning	DP 2
Stern Rollers	One (1) x 8 ft. x 6 ft.
Cranes	Two (2) x 10 tons @ 30° radius
Firefighting	Two (2) Monitors @ 12,500 GPM

ROV

ROV	Schilling Robotics 200HP UHD rated for 4,000 m
-----	------------------------------------------------

LIFE SAVING EQUIPMENT

Life Rafts	Four (4) x 25-Man Life Rafts
Rescue Boat/Craft	One (1) x Narwhal SV-400 SOLAS FRC

ELECTRONICS

Electronics Package	Two (2) Furuno FR-2115 Radars, GMDSS, Iridium Satellite Phone, Marine Technologies Bridge Mate DP 2, Marine Technologies Bridge Mate Autopilot, Furuno Color-View Depth Sounder, Furuno VHF FM-8500 @ Winch Operator Panel, Seven (7) Color Monitors, JRC NO2-127C Inmarsat-C Telex (GMDSS), SEA 222 Single Sideband Radio with Ringer, JRC NCH-802 Controller MF/HF Radio, JRC NCR-300A Navtex, Furuno GP-150 GPS, Furuno FA150 AIS
---------------------	--------------------------------------------------------------------------------------------------------------------------------------------------------------------------------------------------------------------------------------------------------------------------------------------------------------------------------------------------------------------------------------------------------------------------------------

CLASSIFICATION

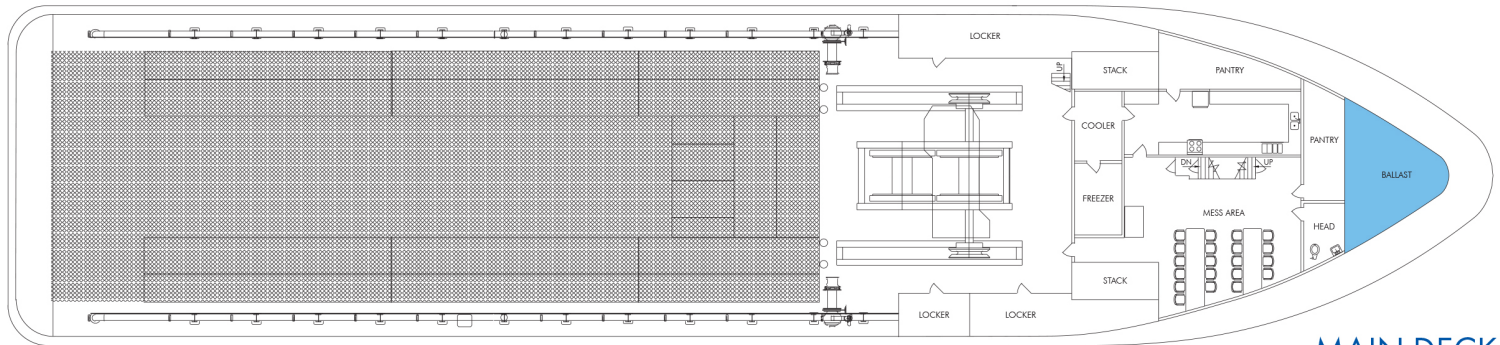
ABS	Steel Tug and Supply Vessel
ABS	Maltese Cross A1 (Towing Service)
ABS	Maltese Cross AMS
ABS	DP 2

ACCOMMODATIONS

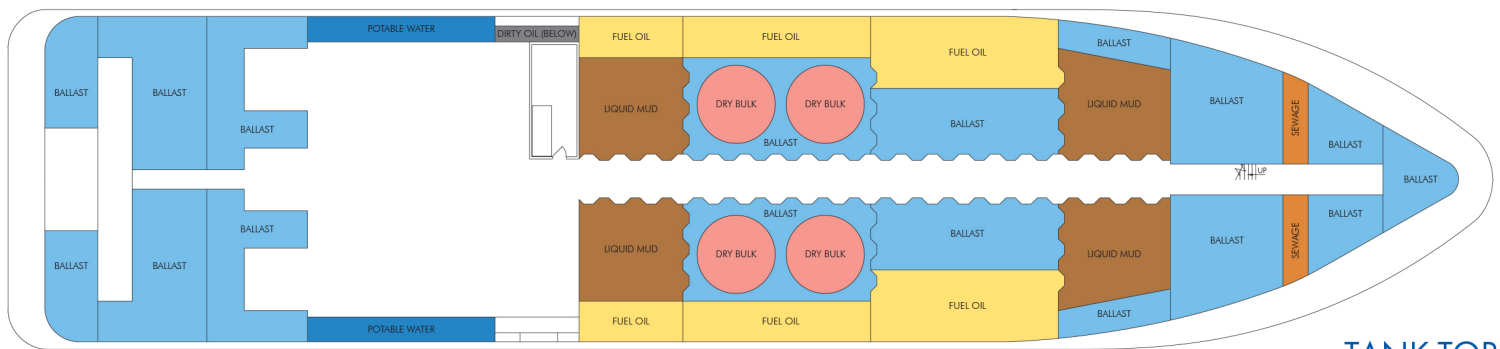
Accommodations	34
----------------	----

M/V DAMON CHOUEST

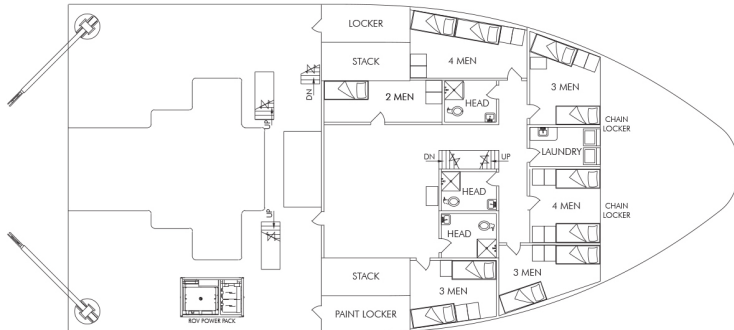
Schematics



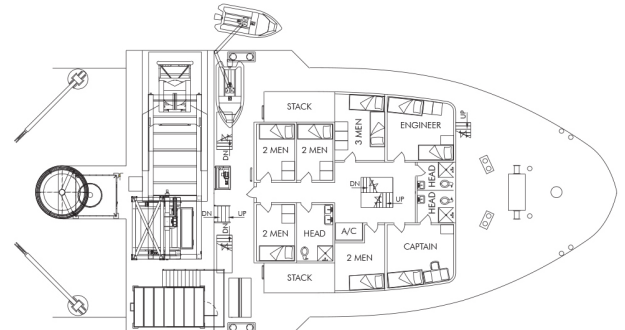
MAIN DECK



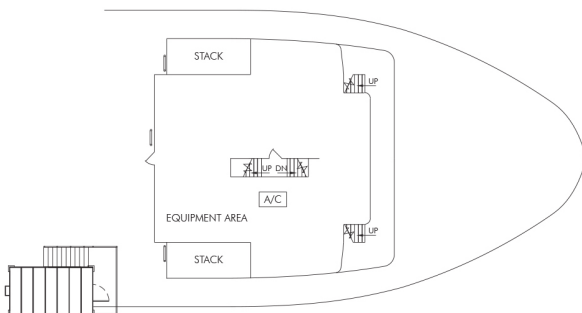
TANK TOP



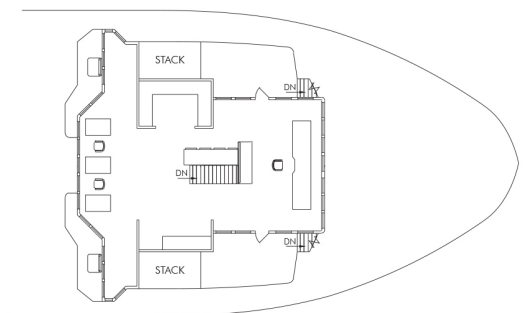
UPPER DECK 01



UPPER DECK 02



UPPER DECK 03



UPPER DECK 04



All specifications subject to change.



EDISON CHOUEST OFFSHORE

16201 East Main Street

Cut Off, LA 70345-3804

985-601-4444 Fax: 958-632-2282

www.chouest.com

EDISON CHOUEST OFFSHORE



UNITED STATES OF AMERICA

DEPARTMENT OF HOMELAND SECURITY
UNITED STATES COAST GUARD



NATIONAL VESSEL DOCUMENTATION CENTER

CERTIFICATE OF DOCUMENTATION

VESSEL NAME DAMON CHOUEST		OFFICIAL NUMBER 906136	IMO OR OTHER NUMBER 8701973	YEAR COMPLETED 1986	
HAILING PORT NEW ORLEANS LA		HULL MATERIAL STEEL		MECHANICAL PROPULSION YES	
GROSS TONNAGE 1848 GT ITC 499 GRT	NET TONNAGE 554 NT ITC 339 NRT	LENGTH 217.5	BREADTH 52.1	DEPTH 17.0	
PLACE BUILT LAROSE LA					
OWNERS OFFSHORE SERVICE VESSELS LLC		OPERATIONAL ENDORSEMENTS REGISTRY COASTWISE			
MANAGING OWNER OFFSHORE SERVICE VESSELS LLC 16201 EAST MAIN STREET CUT OFF LA 70345					
RESTRICTIONS NONE					
ENTITLEMENTS NONE					
REMARKS NONE					
ISSUE DATE JUNE 26, 2024		THIS CERTIFICATE EXPIRES JULY 31, 2025			
		Christian H. Wadkins DIRECTOR, NATIONAL VESSEL DOCUMENTATION CENTER			



This certificate is not valid for operation of the vessel until the vessel is marked with the name, official number, and hailing port as shown on the certificate. The original certificate must be kept aboard the vessel at all times when in operation and must be presented upon the demand of federal, state or local officials for law enforcement purposes. Vessels with only a recreational endorsement may not engage in commercial trade.

Documented vessels may be registered by states for tax and other purposes and may be required to display a state decal. Renewal is the responsibility of the owner. This certificate becomes invalid upon a change in ownership, change in state of incorporation, or a change in any other element shown on the certificate other than change of address. This certificate is invalid for any vessel other than one documented solely for recreation when the vessel is placed under the command of a person who is not a citizen of the U.S. The vessel and its equipment are liable to seizure and forfeiture to the U.S. government and the owner is liable for a civil penalty of not more than \$10,000.00 per violation. Each day of a continuing violation is a separate violation.

Any change in address of the managing owner must be reported promptly to the NVDC. You may contact NVDC at nvdc.w.webmaster@uscg.mil.

Note: The certificate on the face of this document is not conclusive evidence of title in any proceeding where ownership is in issue. Complete records are on file at the NVDC. The sale or transfer section below is provided for convenience only.

SALE OR TRANSFER OF VESSEL

100% OF THE VESSEL IDENTIFIED HEREIN IS SOLD (TRANSFERRED) BY THE OWNER(S) NAMED ON THE FACE OF THIS CERTIFICATE TO THE FOLLOWING PERSON(S). ADDRESS MUST BE INCLUDED.

IF SOLD (TRANSFERRED) TO MORE THAN ONE PERSON, THE PURCHASER(S)/TRANSFeree(S) ARE TENANTS IN COMMON, EACH OWNING AN EQUAL UNDIVIDED INTEREST, UNLESS OTHERWISE INDICATED HEREIN: CHECK ONLY ONE OF THE FOLLOWING BLOCKS TO SHOW ANOTHER FORM OF OWNERSHIP.

- ☐ JOINT TENANCY WITH RIGHT OF SURVIVORSHIP ☐ TENANCY BY THE ENTIRETIES ☐ COMMUNITY PROPERTY
☐ OTHER

SIGNATURE OF SELLER(S)/TRANSFEROR(S) OR PERSONS SIGNING ON BEHALF OF SELLER(S)/TRANSFEROR(S):

DATE SIGNED:

NAME(S) OF PERSON(S) SIGNING ABOVE, AND LEGAL CAPACITY IN WHICH SIGNED (E.G. OWNER, AGENT, TRUSTEE, EXECUTOR)

ACKNOWLEDGMENT (TO BE COMPLETED BY NOTARY PUBLIC OR OTHER OFFICIAL AUTHORIZED BY A LAW OR A STATE OR THE UNITED STATES TO TAKE OATHS.)

ON _____ THE PERSON(S) NAMED
(DATE)

STATE:

COUNTY:

ABOVE ACKNOWLEDGED EXECUTION OF THE FOREGOING INSTRUMENT
IN THEIR STATED CAPACITY(IES) FOR THE PURPOSES THEREIN CONTAINED.

NOTARY PUBLIC
MY COMMISSION EXPIRES:

PRIVACY ACT STATEMENT

IN ACCORDANCE WITH 5 USC 552(A). THE FOLLOWING INFORMATION IS PROVIDED TO YOU WHEN SUPPLYING PERSONAL INFORMATION TO THE U.S. COAST GUARD:

- AUTHORITY. SOLICITATION OF THIS INFORMATION IS AUTHORIZED BY 46 USC CHAPTER 313 AND 46 CFR, PART 67.
- THE PRINCIPAL PURPOSES FOR WHICH THIS INSTRUMENT IS TO BE USED ARE:
 - TO PROVIDE A RECORD, AVAILABLE FOR PUBLIC INSPECTION AND COPYING, OF THE SALE OR OTHER CHANGE IN OWNERSHIP OF A VESSEL WHICH IS DOCUMENTED, WILL BE DOCUMENTED, OR HAS BEEN DOCUMENTED PURSUANT TO 46 USC, CHAPTER 121.
 - RETENTION FOR EXAMINATION BY GOVERNMENTAL AUTHORITIES AND MEMBERS OF THE GENERAL PUBLIC.
- THE ROUTINE USE WHICH MAY BE MADE OF THIS INFORMATION INCLUDES DEVELOPMENT OF STATISTICAL DATA CONCERNING DOCUMENTED VESSELS.
- DISCLOSURE OF THE INFORMATION REQUESTED ON THIS FORM IS VOLUNTARY. HOWEVER, FAILURE TO PROVIDE THE INFORMATION COULD PRECLUDE FILING OF A BILL OF SALE AND DOCUMENTATION OF THE VESSEL NAMED HEREIN PURSUANT TO 46 USC CHAPTER 121. MOREOVER, BILLS OF SALE WHICH ARE NOT FILED ARE NOT DEEMED TO BE VALID AGAINST ANY PERSON HAVING ACTUAL KNOWLEDGE OF THE SALE. (46 USC 31321 (A)).

AN AGENCY MAY NOT CONDUCT OR SPONSOR, AND A PERSON IS NOT REQUIRED TO RESPOND TO A COLLECTION OF INFORMATION UNLESS IT DISPLAYS A VALID OMB CONTROL NUMBER.

THE COAST GUARD ESTIMATES THAT THE AVERAGE BURDEN FOR THIS FORM IS 20 MINUTES FOR COMPLETING AND 3 MINUTES FOR FILING. YOU MAY SUBMIT ANY COMMENTS CONCERNING THE ACCURACY OF THIS BURDEN ESTIMATE OR ANY SUGGESTIONS FOR REDUCING THE BURDEN TO: U.S. COAST GUARD, NATIONAL VESSEL DOCUMENTATION CENTER, 792 T J JACKSON DRIVE, FALLING WATERS, WEST VIRGINIA 25419 OR OFFICE OF MANAGEMENT AND BUDGET, PAPERWORK REDUCTION PROJECT (1625-0027), WASHINGTON, DC 20503.

AX 694691922419